



### PROJETO DE GEOMÉTRICO

PROJETO: PROJETO PARA PAVIMENTAÇÃO DE RUAS NO MUNICÍPIO DE RIACHO DAS ALMAS, NO ÂMBITO DO CONTRATO DE REPASSE Nº 875618/2018/MCIDADES/CAIXA.

LOCAL: RUA ANTÔNIO ROSENDO DE LIMA, VILA TRAPIÁ, RIACHO DAS ALMAS-PE. RODOVIA PE-121.

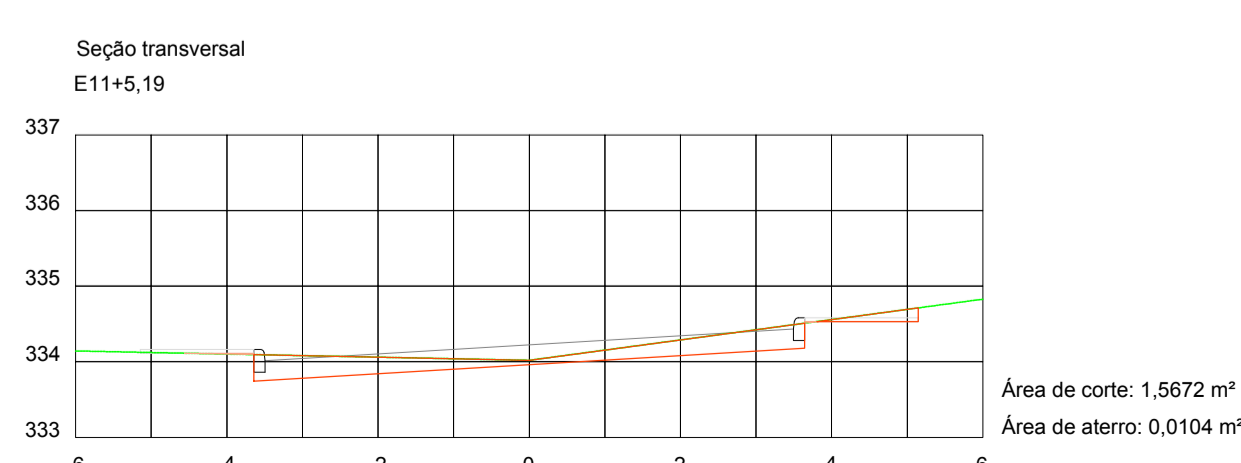
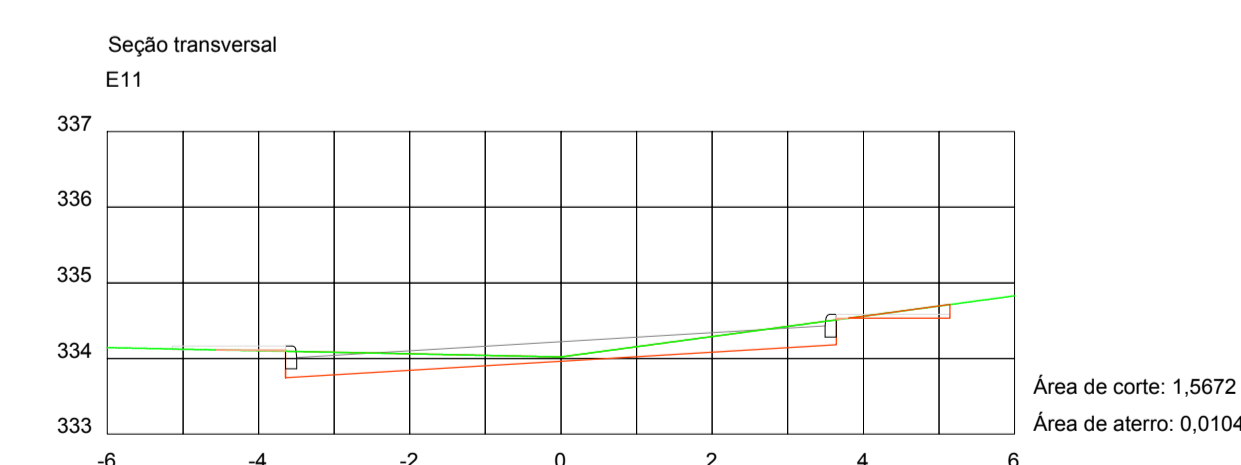
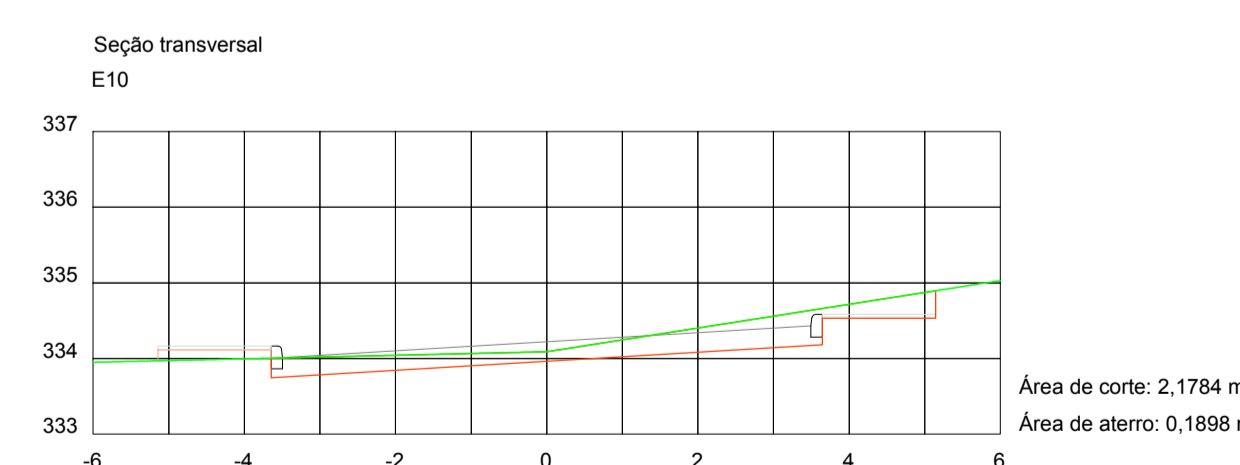
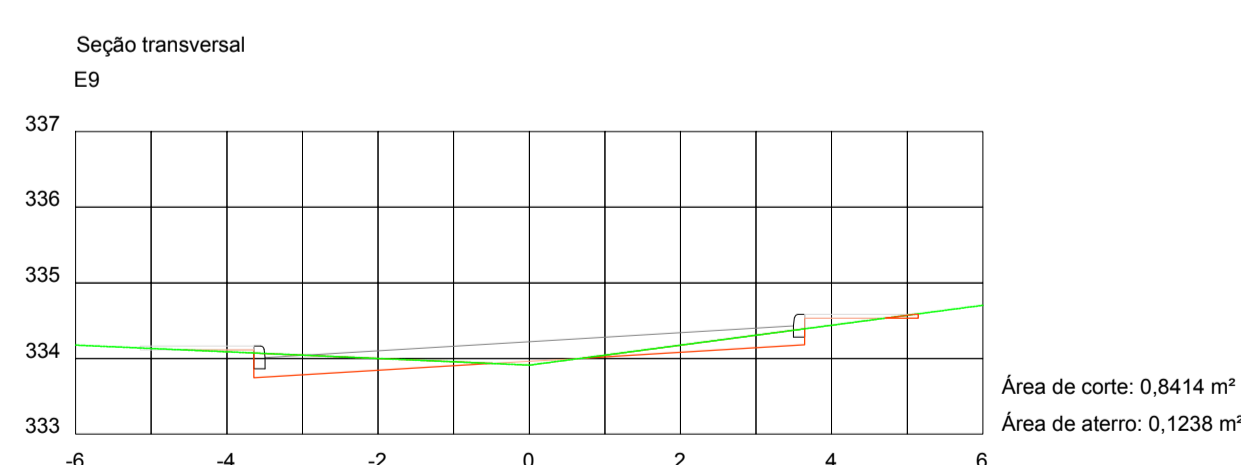
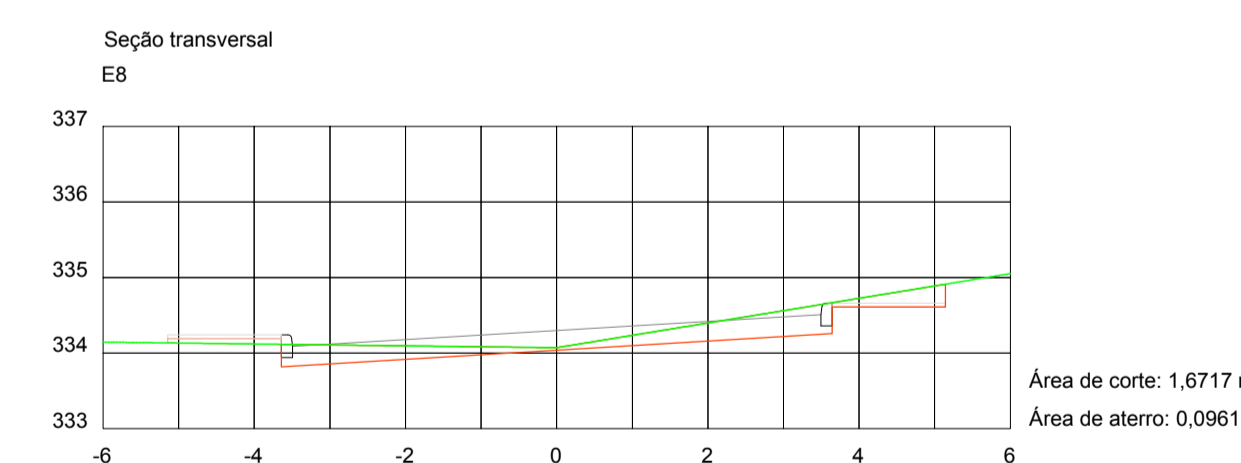
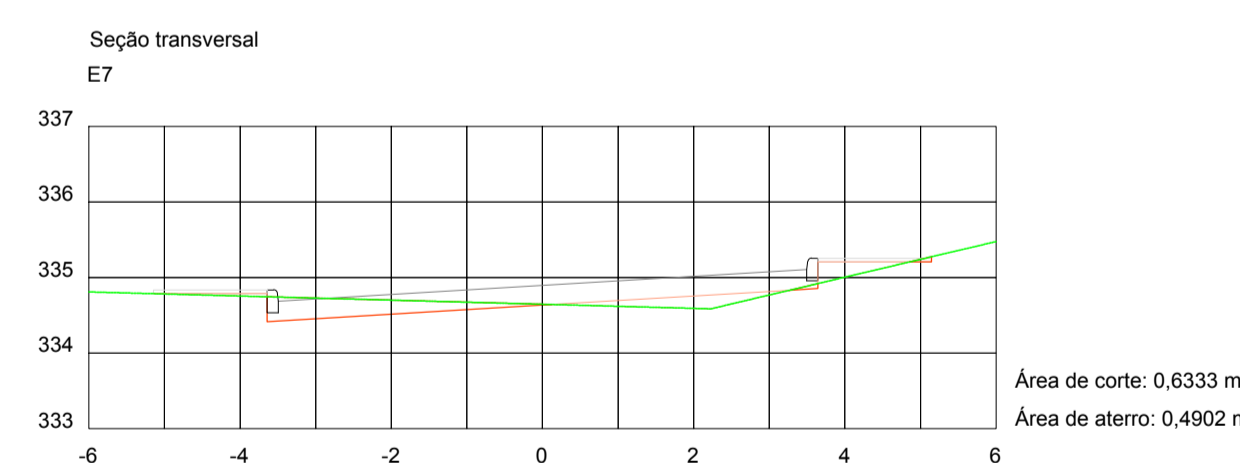
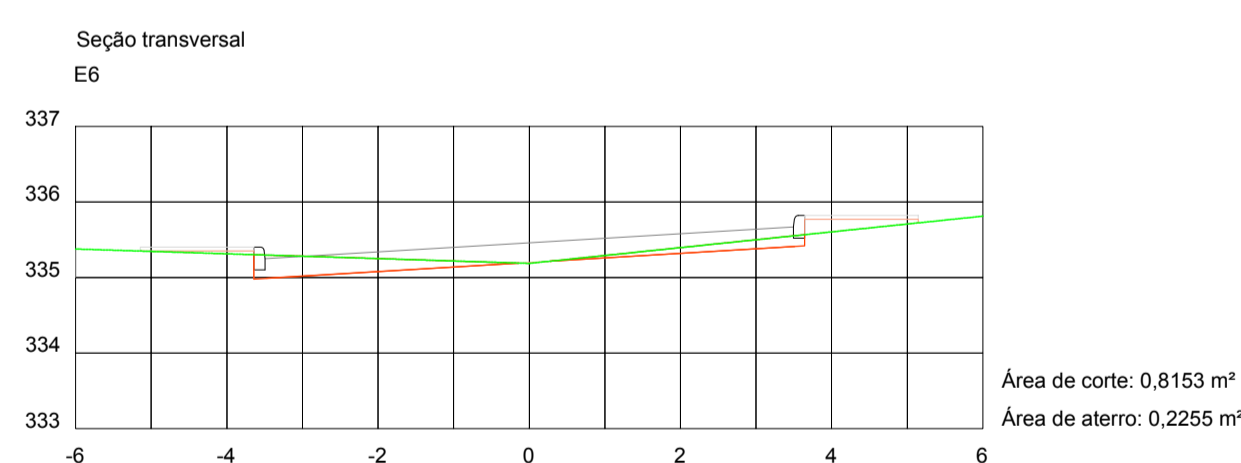
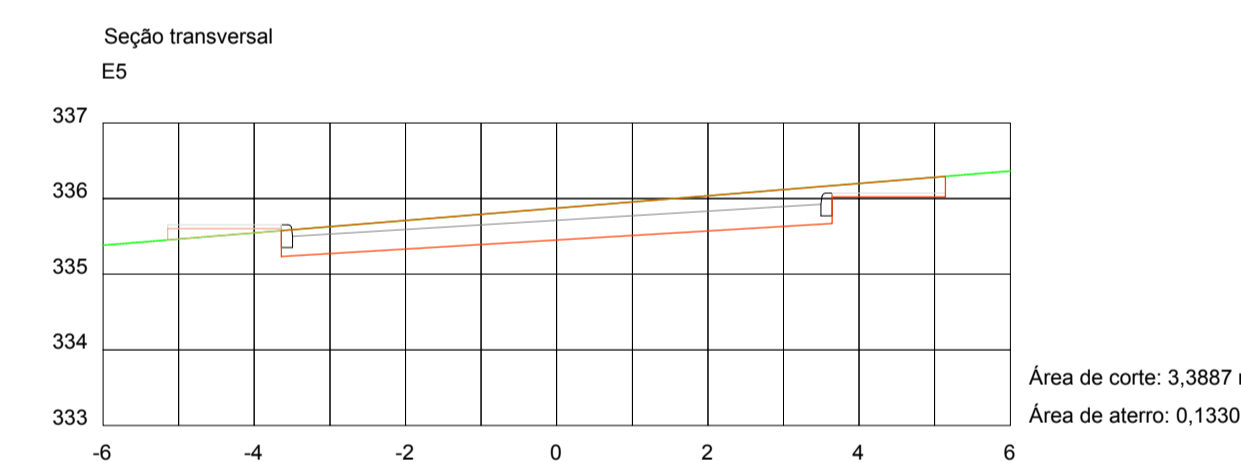
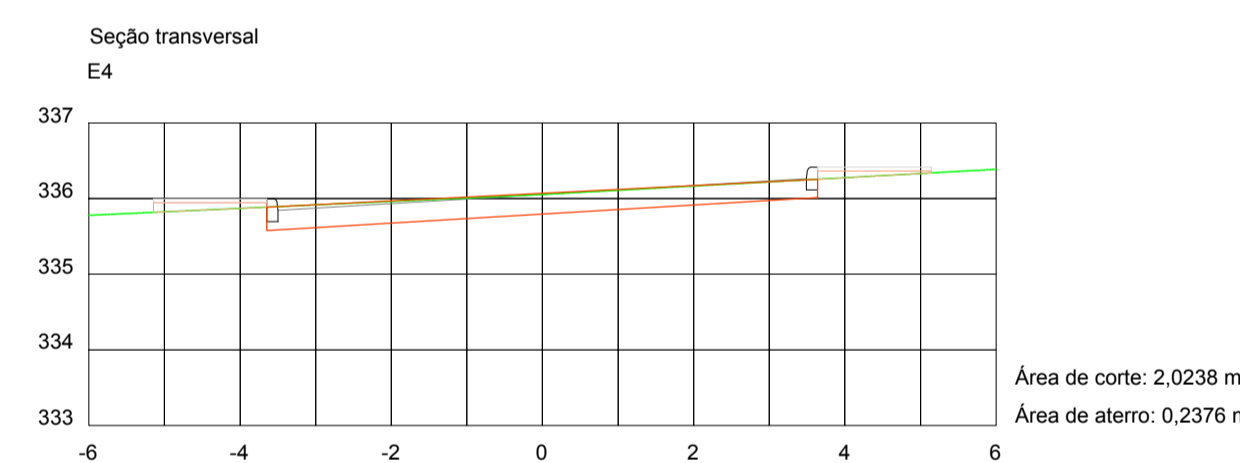
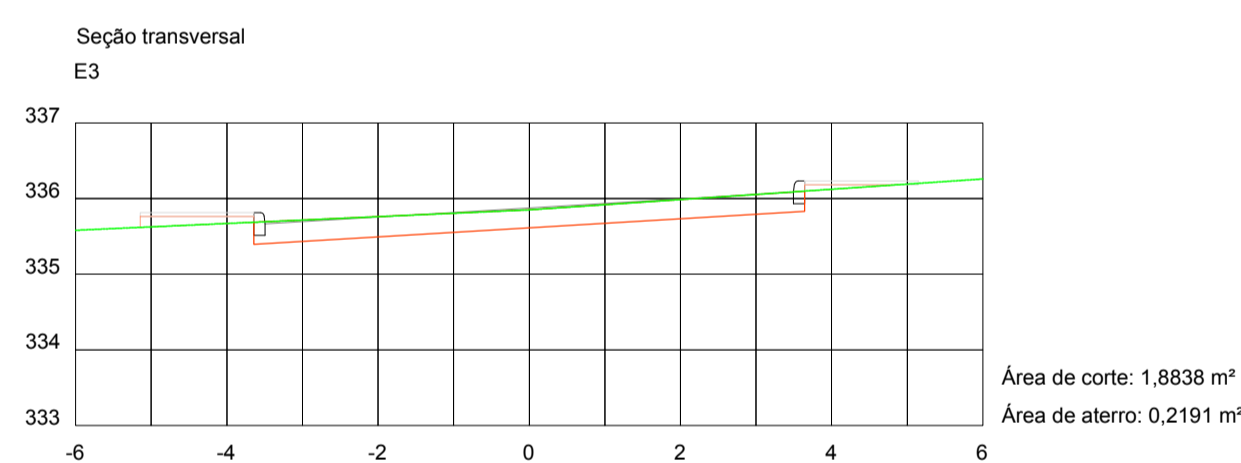
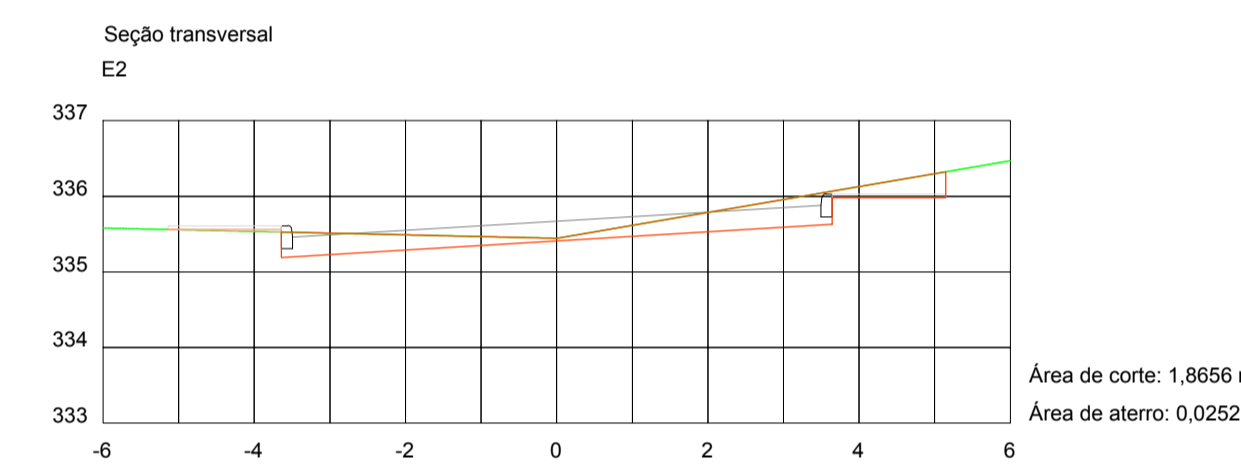
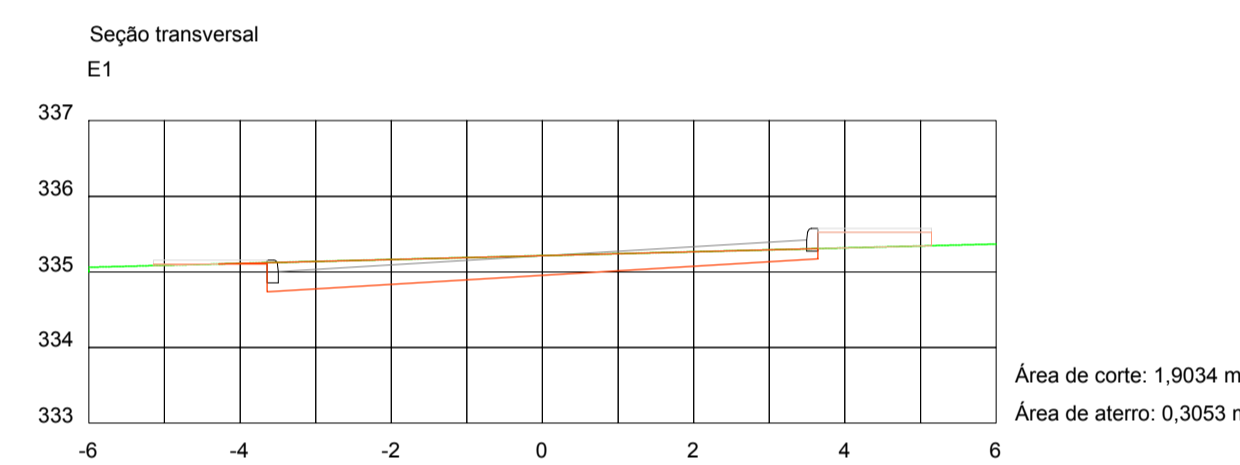
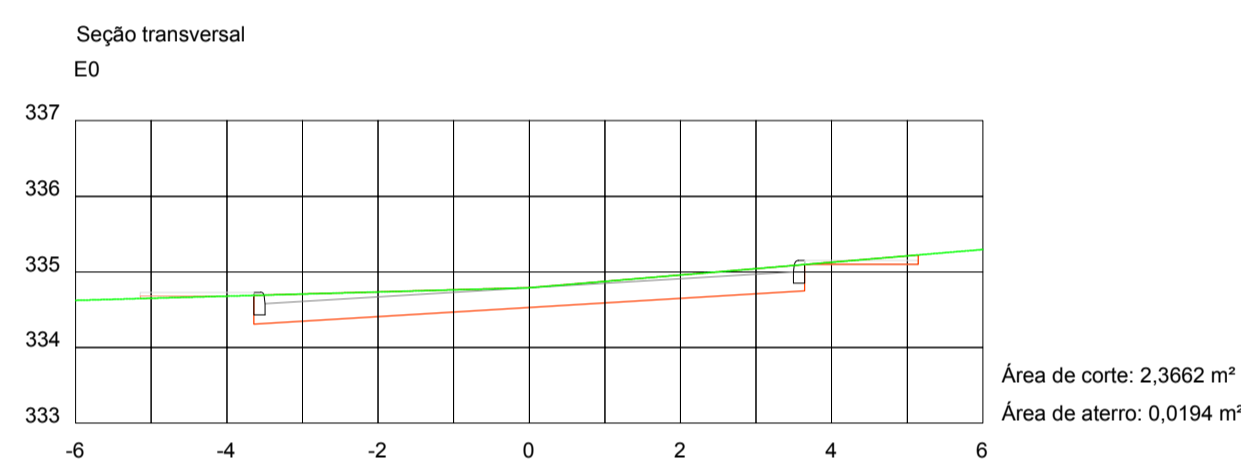
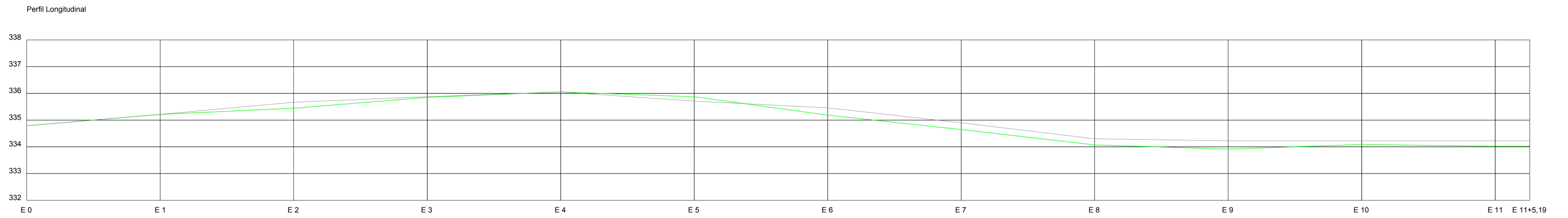
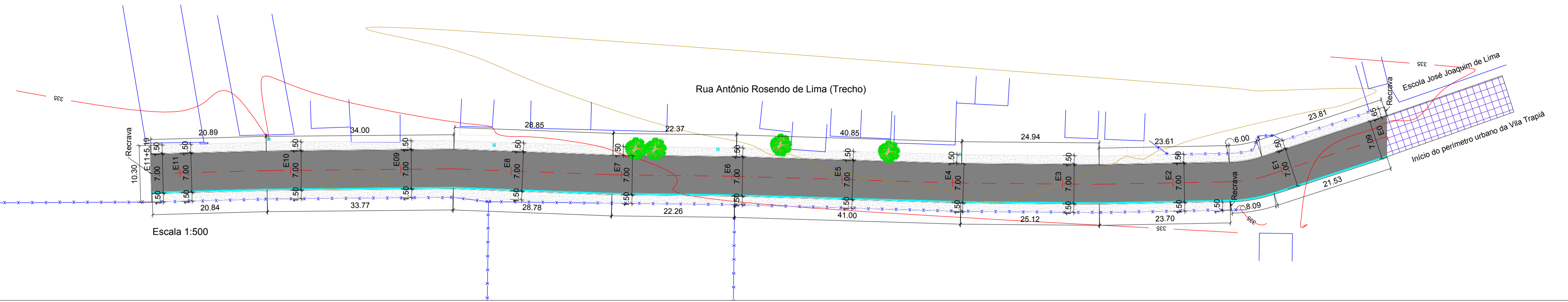
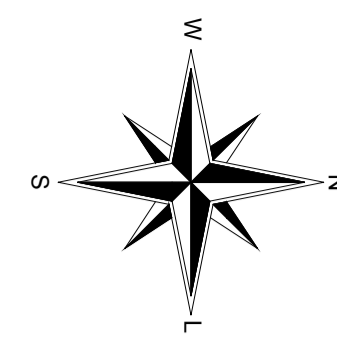
NOTAS:  
- UNIDADES EM METROS  
- COORDENADAS GEOGRÁFICAS:  
E00 - LAT: 8°1'0,03"S, LONG: 35°54'18,84"O.  
E11+5,19 - LAT: 8°1'6,93"S, LONG: 35°54'18,84"O.

CONTEÚDO: TRAÇADO GEOMÉTRICO  
PERFIL LONGITUDINAL E SEÇÕES TRANSVERSAIS  
ESCALA: INDICADA  
DATA: 02/2019

PRANCHA:  
**P.02/02**

PROPRIETÁRIO: PREFEITURA MUNICIPAL DE RIACHO DAS ALMAS/PE

RESPONSÁVEL TÉCNICO:



- Convenções
- Edificação
  - Cerca existente
  - Passeio
  - Meio fio
  - Eixo da via projetada
  - Greide existente
  - Plataforma do pavimento
  - Plataforma de terraplenagem
  - Poste
  - Pavimento existente
  - Pavimento a ser construído
  - Passeio/Rota acessível a ser construída
  - Sarjeta
  - En
  - Árvore existente

